

209

Route Guide & Hazard Awareness

*MORTLAKE, AVONDALE ROAD - BARNES
CHURCHROAD - ROBIN HOOD - CASTELNAU*



Go Ahead-London

CONTENTS

FULL ROUTE 209 MAP

Between
Mortlake and
Barnes Pond.

3

FULL ROUTE 209 MAP

Between Barnes
Pond and
Castelnau.

4

RUNNING LIGHT

To and from
Mortlake and
Castelnau.

5

IN SERVICE

Route guide
to and from
Mortlake and
Castelnau.

6

AVONDALE ROAD

Curtailment
point, bus stand
and map.

7

MORTLAKE HIGH STREET

Curtailment point
and map.

8

BARNES POND

Curtailment point
and map.

9

PUTNEY BRIDGE STATION

Curtailment
point, bus stand
and map.

10

LOCAL HAZARDS

Hazards to be
aware of and
other points to
note.

11

LOCAL HAZARDS

Hazards to be
aware of and
other points to
note.

12

AT THE GARAGE

General
information and
safety at the
garage.

13




CODES & PROCEDURES

Facility codes,
curtailment abrv
& emergency radio
procedure.

14

ROUTE 209 MAP

BETWEEN MORTLAKE AND BARNES POND

	ROUTE 209
	LIGHT RUNNING ROUTE
	OTHER ROADS



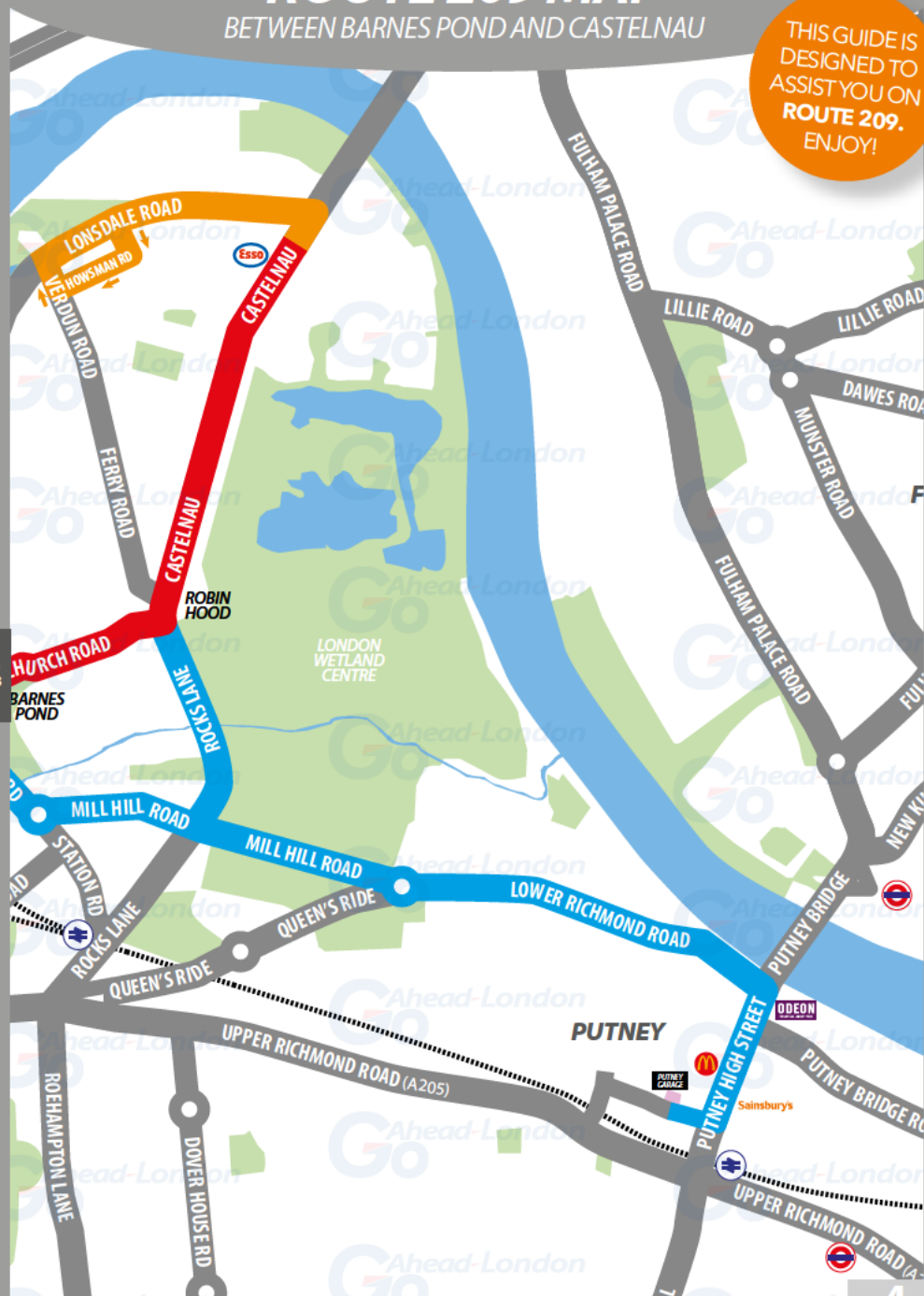
GO TO
PAGE 4

GO TO
PAGE 4

ROUTE 209 MAP

BETWEEN BARNES POND AND CASTELNAU

THIS GUIDE IS
DESIGNED TO
ASSIST YOU ON
ROUTE 209.
ENJOY!



GO TO
PAGE 3

RUNNING LIGHT

RUNNING OUT OF SERVICE

BLINDS:
NOT IN SERVICE
LOG OFF IBUS
IF RUNNING
LIGHT

TO CASTELNAU LONSDALE ROAD:

- From **Putney garage**, exit and continue on Chelverton Road
- Turn left onto Putney High Street **A219**
- At traffic light, turn left onto Lower Richmond Road **B349**
- At roundabout, take 2nd exit onto Lower Richmond Road/Mill Hill Road **B349**
- At traffic light, turn right onto Rocks Lane **A306**
- At traffic light, continue ahead onto Castelnau (*Robin Hood on the right*) **A306**
- At traffic light, turn left onto Lonsdale Road **B350**
- Turn left onto Kilmington Rd, right onto Howsman Rd and right onto Verdun Rd
- At junction, turn right onto Lonsdale Road to **stand**

FROM CASTELNAU LONSDALE ROAD:

- From **stand**, continue ahead on Lonsdale Road **B350**
- At traffic light, turn right onto Castelnau **A306**
- At traffic light, continue ahead onto Rocks Lane (*Robin Hood on the left*) **A306**
- At traffic light, turn left onto Mill Hill Road **B349**
- Continue ahead onto Lower Richmond Road **B349**
- At roundabout, take 1st exit onto Lower Richmond Road **B349**
- At traffic light, turn right onto Putney High Street **A219**
- Turn right onto Chelverton Road to **Putney garage**

TO MORTLAKE AVONDALE ROAD:

- From **Putney garage**, exit and turn left onto Putney High Street **A219**
- At traffic light, turn left onto Lower Richmond Road **B349**
- At roundabout, take 2nd exit onto Lower Richmond Road **B349**
- At traffic light, continue onto Mill Hill Road **B349**
- At roundabout, take 2nd exit onto Station Road to Barnes Pond **B349**
- Follow line of route to Avondale Road to **stand**

FROM MORTLAKE AVONDALE ROAD:

- From **bus parking area**, follow line of route to Barnes Pond
- Turn right onto Station Road (*next to Barnes Pond*) **B349** (continued on next page)

ROUTE DIRECTIONS

RUNNING IN SERVICE

IMPORTANT
PLEASE ENSURE
YOU USE YOUR
RIBAS KEY ON
EVERY TRIP

- At roundabout, take 1st exit onto Mill Hill Road **B349**
- At traffic light, continue onto Mill Hill Road **B349**
- Continue ahead onto Lower Richmond Road **B349**
- At roundabout, take 1st exit onto Lower Richmond Road **B349**
- At traffic light, turn right onto Putney High Street **A219**
- Turn right onto Chelverton Road to **Putney garage**

TO CASTELNAU LONSDALE ROAD:

- At **stand**, exit bus parking area after serving serve first stop
- Turn left onto Avondale Road
- At junction, turn right onto Mortlake High Street **A3003**
- At roundabout, take 1st exit onto The Terrace (*under railway bridge*) **A3003**
- At roundabout, take 2nd exit onto Barnes High Street **A3003**
- Continue ahead onto Church Road (*next to Barnes Pond*) **B349**
- At traffic light, turn left onto Castelnau (*Robin Hood*) **A306**
- Set down on Castelnau at Bus Stop J **A306**
- At traffic light, turn left onto Lonsdale Road **B350**
- Turn left onto Kilmington Road
- Turn right onto Howsman Road
- Turn right onto Verdun Rd
- At junction, turn right onto Lonsdale Road to **stand**

TO MORTLAKE AVONDALE ROAD:

- From **stand**, continue ahead on Lonsdale Road **B350**
- At traffic light, turn right onto Castelnau **A306**
- Pick up on Castelnau at Bus Stop K (*first stop*) **A306**
- At traffic light, turn right onto Church Road (*Robin Hood*) **B349**
- Continue ahead onto Barnes High Street (*next to Barnes Pond*) **A3003**
- At roundabout, take 1st exit onto The Terrace (*under railway bridge*) **A3003**
- At roundabout, take 2nd exit onto Mortlake High Street **A3003**
- Turn left onto Avondale Road
- At junction, turn right onto North Worple Way
- Turn right into bus parking area to **stand**

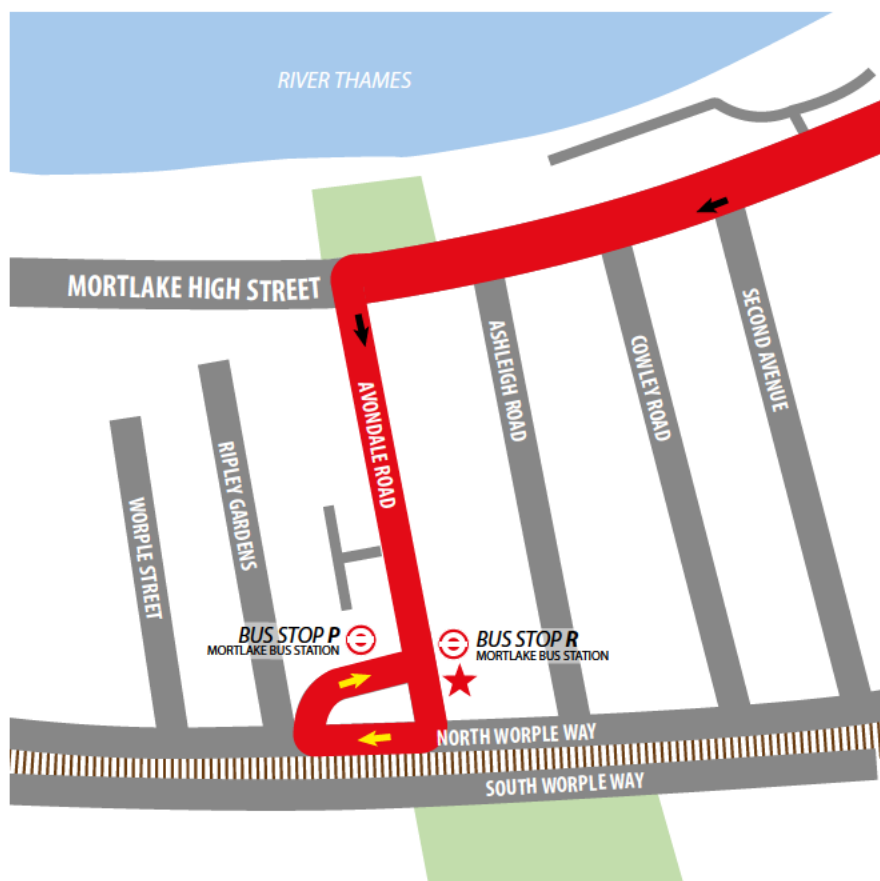
AVONDALE ROAD

CURTAILMENT POINT

SWITCH THE
ENGINE OFF
WHILST AT THE
STAND

From Castelnau. Proceed from Avondale Rd via North Worple Way and bus parking area to stand. Set down on Avondale Road at **BUS STOP R**.

Towards Castelnau. Depart to bus parking area. Pick up at **BUS STOP P**. Stand in bus parking area. No more than 1 bus on Route 209 should be scheduled to stand at any one time. *No bus is to remain on the offside stand at any time (yellow box).* Blind display: **MORTLAKE**.



MORTLAKE

CURTALMENT POINT

SWITCH THE
ENGINE OFF
WHILST AT THE
STAND

From Castelnaud. Proceed from Mortlake High Street direct to stand. Set down in Mortlake High Street at **BUS STOP V**.

Towards Castelnaud. Depart to Mortlake High Street. Pick up on Mortlake High Street at **BUS STOP S**.

Public stand for two buses on north side of Mortlake High Street.

Blind display: **MORTLAKE**.



BARNES POND

CURTALMENT POINT

IMPORTANT
PLEASE ENSURE
YOU USE YOUR
RIBAS KEY ON
EVERY TRIP

From Castelnau. Proceed from Church Road direct to stand direct to stand. Set down in Church Road at **BUS STOP BD**.

Towards Castelnau. Depart via Church Road and Station Road to Church Road. Pick up on Church Road at **BUS STOP BF**.

Public stand for two buses on south side of Church Road.

Blind display: **BARNES POND**.



CASTELNAU

CURTALMENT POINT

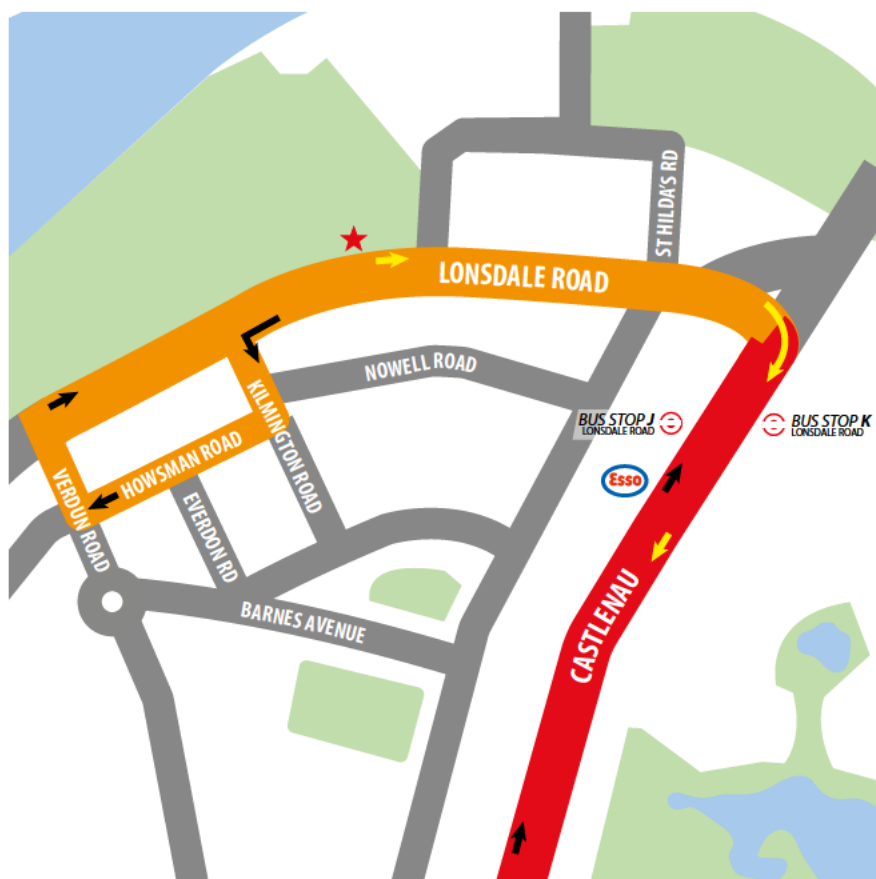
SWITCH THE
ENGINE OFF
WHILST AT THE
STAND

From Mortlake. Proceed from Castelnau via Lonsdale Road, Kilmington Road, Howsman Road, Verdun Road and Lonsdale Road to stand. Set down on Castelnau at **BUS STOP J**.

Towards Mortlake. Depart via Lonsdale Road to Castelnau. Pick up on Castelnau at **BUS STOP K**.

Public stand on Lonsdale Road after the junction with Kilmington Road.

Blind display: **CASTELNAU, LONSDALE ROAD.**



LOCAL HAZARDS & POINTS TO NOTE

SEE RISK ASSESSMENT VIEWABLE UPON REQUEST



CHANGEOVER | MORTLAKE BUS STAND

Changeovers will take place at Mortlake Bus Stand.

Always communicate in advance with iBus if you are late for any reason.

PEDESTRIAN CROSSING | PUTNEY GARAGE (LIGHT RUN)

Care to be taken at all times. Stop prior to exiting to check for pedestrians.

BLIND TURN | CHELVERTON ROAD/PUTNEY HIGH STREET

Junction can get blocked. Keep behind the white line when waiting at lights to allow other buses enough room to turn onto Chelverton Road.

CYCLISTS | LOWER RICHMOND ROAD (LIGHT RUN)

Pedestrian crossing on corner with Putney High Street. Low speed and good observation required as crossing is directly on the junction of the road.

NARROW ROAD | LOWER RICHMOND ROAD (LIGHT RUN)

Be aware of traffic on your offside especially when stationary. LGV vehicles on delivery are present.

NARROW ROAD | STATION ROAD (LIGHT RUN)

Be aware of traffic on your offside and stationary vehicle on your nearside which force you onto the offside of the road. Watch for pedestrians between vehicles and doors opening. Allow plenty of space and time to safely pass.

TIGHT TURN | ROCKS LANE/MILL HILL ROAD (LIGHT RUN)

When running light the left hand turn is very tight. If possible utilise the right hand lane to make the left turn but only if safe to do so.

TIGHT TURN | CASTELNAU/LONSDALE ROAD

Turn slowly and with caution. Pedestrians cross on the junction.

NARROW ROAD | KILMINGTON ROAD

Residential streets with narrow lanes and parked vehicles either side.

NARROW ROAD | HOWSMAN ROAD

Residential streets with narrow lanes and parked vehicles either side.

NARROW ROAD | VERDUN ROAD

Residential streets with narrow lanes and parked vehicles either side.

LOCAL HAZARDS & POINTS TO NOTE

SEE RISK ASSESSMENT VIEWABLE UPON REQUEST



NARROW ROAD | BARNES HIGH STREET

Be aware of parked lorries loading/unloading after stop BH. Parked vehicles on the offside will force traffic towards oncoming traffic.

PARKED VEHICLES | THE TERRACE

Allow plenty of room especially for oncoming large vehicles. Be aware of cyclists when moving over to the nearside curb.

PARKED VEHICLES | WHITE HART LANE

Much of White Hart Lane has parking on both the nearside and offside for vehicles at times, forcing the use of the centre of the road. Ensure plenty of time is given and be cautious of pedestrians emerging between parked vehicles.

TIGHT TURN | MORTLAKE HIGH STREET/AVONDALE ROAD

Take left hand turn into Avondale Road slowly. Residential street with vehicles parked either side.

TIGHT TURN | AVONDALE ROAD/NORTH WORPLE ROAD

Right turn is tight. Ensure the bus is correctly positioned to the nearside in order to make the turn without the rear overhanging the pavement. Take proper care and consideration ensuring full vision is gained.

TIGHT TURN | WORPLE WAY ENTRANCE

When turning onto the Avondale road stand from Worples Way, ensure good vision to the stand for pedestrians and stay to the nearside. NO BUS IS TO REMAIN ON THE OFFSIDE STAND AT ANY TIME (yellow box).

TIGHT TURN | AVONDALE ROAD

When turning left onto Avondale Road from the Avondale Stand, ensure to utilise the offside in order to avoid the pavement which comes out at an angle on the nearside.

SCHOOLS EN ROUTE | LONSDALE ROAD/VERDUN ROAD

Lonsdale Road between Verdun Road and Kilmington Road. Extra care to be taken during school operating hours as young children will be present in the area and crossing. Extra vehicle traffic will be present for school run times.

AT THE GARAGE

GARAGE AND GENERAL SAFETY INFORMATION

BE VISIBLE
**WEAR YOUR
HI-VIS** WITHIN
THE GARAGE

GO SLOW!
MANDATORY
SPEED OF 5 MPH
WITHIN THE
GARAGE

BE NOTICED
HEADLIGHTS
ON AT ALL TIMES
IN THE GARAGE

STICK TO
DESIGNATED
PATHS AND
WALKWAYS

NO EXCUSES
PLEASE ABIDE BY
THE RULES. IT'S
MANDATORY!

BE AWARE.
REPORT ALL
HAZARDS
IMMEDIATELY

REMEMBER
**LOOK OUT
FOR CYCLISTS**
DRIVE SLOWLY

PARK FERRY
VEHICLES WITHIN
DESIGNATED
AREAS

**USE THE
HORN** WHEN
APPROACHING
CORNERS &
REVERSING

HYBRID BUSES
ARE SILENT. BE
EXTRA CAUTIOUS
WHILST ON THE
MOVE!

FUEL, OIL &
COOLANT SPILLS
CAN MAKE THE
SURFACE SLIPPERY
BE AWARE

FAMILIARISE
YOURSELF WITH
THE GARAGE
SAFETY CODE

THINK FIRST

OTHER INFORMATION

CODES AND EMERGENCY RADIO PROCEDURES

REMAIN CALM:
GIVE ACCURATE
INFORMATION.
WE'RE HERE
TO ASSIST!

ROUTE 209 | CURTAILMENT ABBREVIATIONS:

HB	Castelnau	BP	Barnes Pond
MHS	Mortlake, High Street	MAR	Mortlake, Avondale Road

Please note that there are no other curtailments for this route.

FACILITIES | MORTLAKE

- **Mortlake Avondale Road.** 24 hr Tfl facility.



CODE RED | EMERGENCY RADIO PROCEDURE

If you require the Emergency Services to attend your vehicle (for example in the event of passenger injury, assault or major RTA), you should contact CentreComm using the radio's Code Red facility. To call CentreComm, **hold down the Code Red button on your vehicle's radio for at least 1 second** until you hear a ringing tone to indicate that your call has been connected. Hold down the foot switch in the cab when you are speaking, and end what you have to say with the word "over" to indicate that you expect a response, or "over and out" if this is the end of your communication. Release the foot switch when you are not speaking. Remember to speak slowly and clearly. Note that you will usually receive a radio call from your depot shortly after you make a Code Red call. *You should not use the radio whilst the vehicle is in motion.*



Call your garage for non-emergency, mechanical defects, help or advise



Call CentreComm for non-emergency, incident reporting or diversions



Call CentreComm for emergency services, passenger injury or assault